











# The Meadows Walking Routes



**Legend**

-  Punch Brook Meadows Walking Route
-  Allen Brook Meadows Walking Route
-  Schools
-  Roads
-  Water
-  Parks
-  Forest
- Elevation
-  High : 870  
Low : 114

The Punch Brook Meadows Walking Route is 3.7 miles in distance.

The Allen Brook Meadows Walking Route is 2.6 miles in distance.

For more information on walking in Franklin County please visit:  
[walkfranklincounty.org](http://walkfranklincounty.org)



- Items to find on walk:
- \* Cemetery
  - \* What year was cemetery established?
  - \* At least 4 farms
  - \* "The Patch"

